
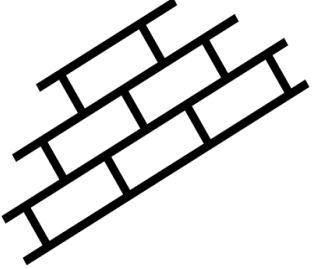

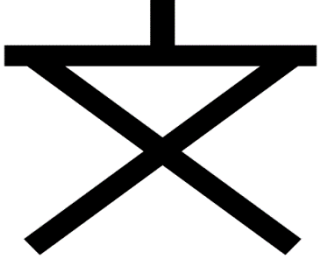
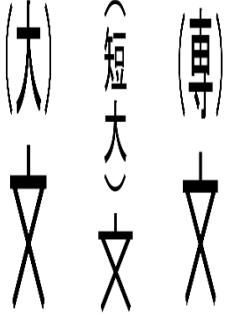
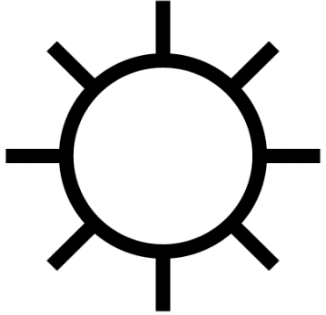





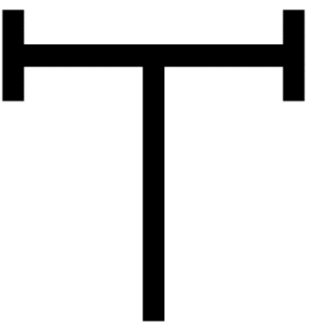

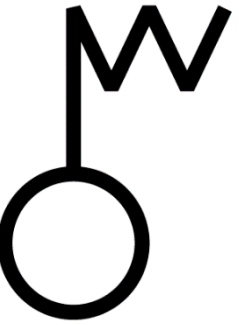
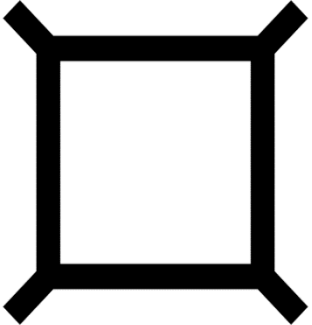



# 地図記号をおぼえよう (ランダム3)

年 組 番 名前

1	2	3	4
			
高等学校	さい石地	地方こう	小・中学校
5	6	7	8
			
大学	工場	茶畑	町村やくば
9	10	11	12
			
びょういん	さいこう地	じゅうようこう	きしょう台
13	14	15	16
			
しょうぼうしょ	電ぱとう	高とう	田